

AKT 20-G070

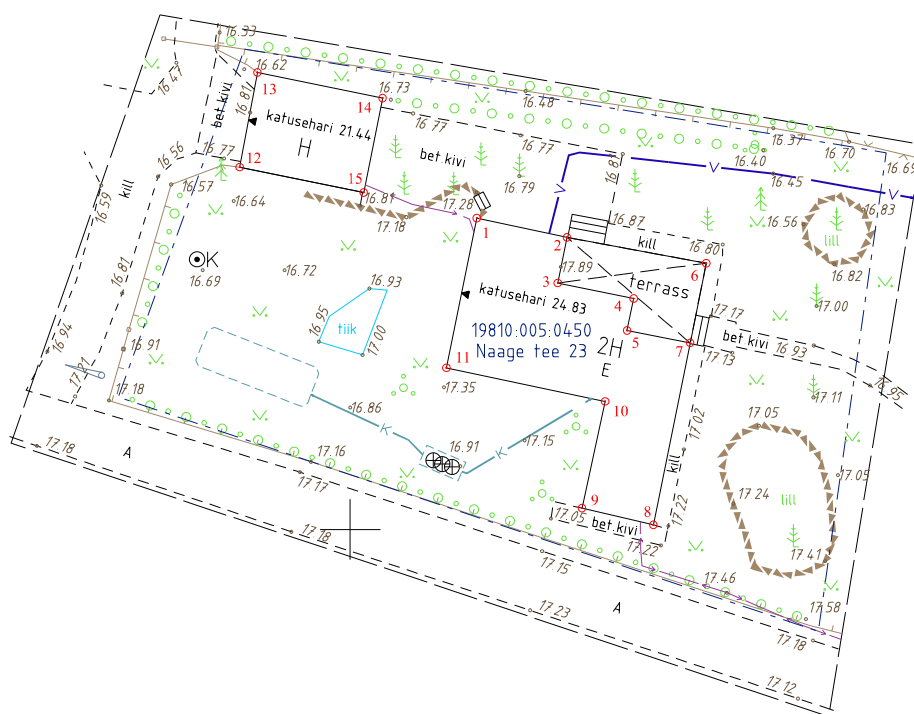
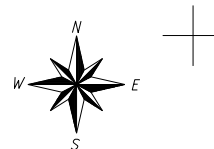
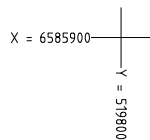
Ehitusjärgse kontrollmõõdistamise kohta maaüksusel, aadressiga Neege tee 23

Harju maakond, Harku vald, Naage küla

Töö teostati 03.03.2020.a. OÜ G.E.Point (litsents EG10409530-01) poolt.

Lähtepunktid: GEOS Trimble VRS Now Eesti GN (5001)

Kõrgused EH2000 ja koordinaadid L-EST 97 süsteemis:



punkti nr.	Hoone koordinaadid	
	X	Y
1	6585870.60	519808.37
2	6585869.32	519814.34
3	6585866.31	519813.73
4	6585865.28	519818.76
5	6585863.17	519818.31
6	6585867.61	519823.56
7	6585862.35	519822.49
8	6585850.31	519820.06
9	6585851.41	519815.33
10	6585858.47	519816.86
11	6585860.70	519806.37
12	6585873.97	519792.69
13	6585880.23	519793.86
14	6585878.54	519802.14
15	6585872.30	519800.89

04.03.2020.a.

Koostas: H.Sillard

tel. 6558455